

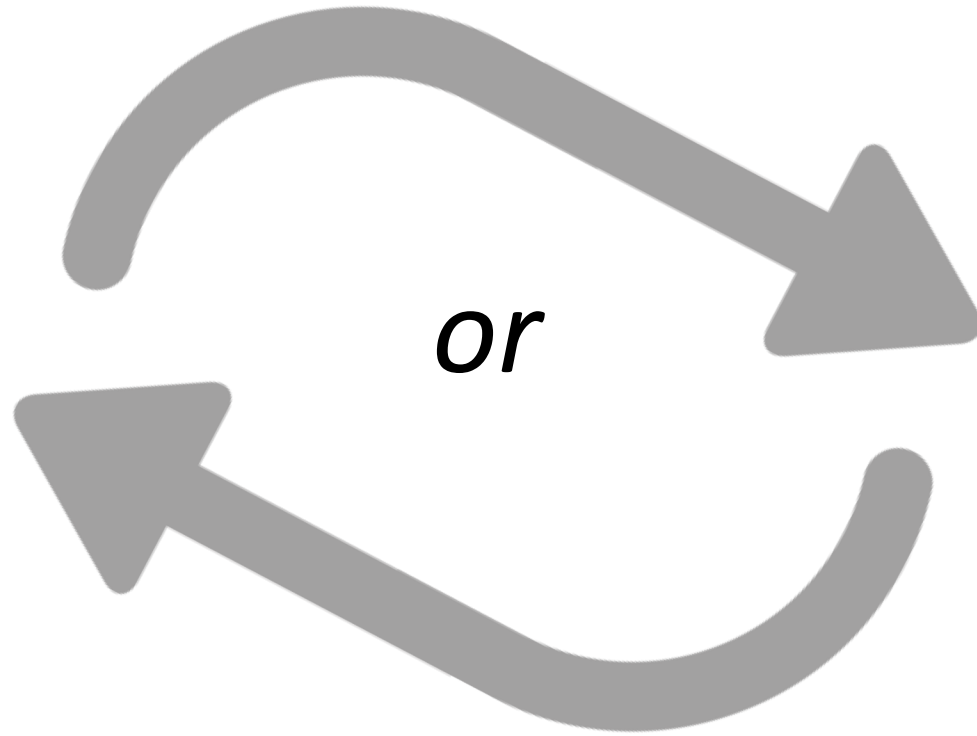
Who are maps for?

Sowmya Parthasarathy
Director, Urban Design

ARUP

MAP?

truth
accurate
objective
knowledge
documentation

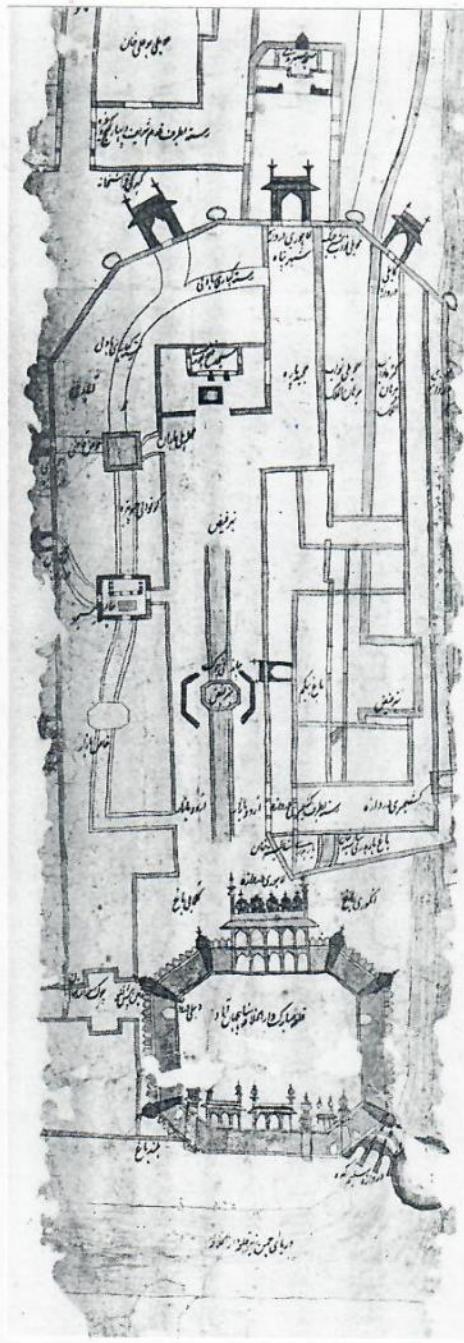


or

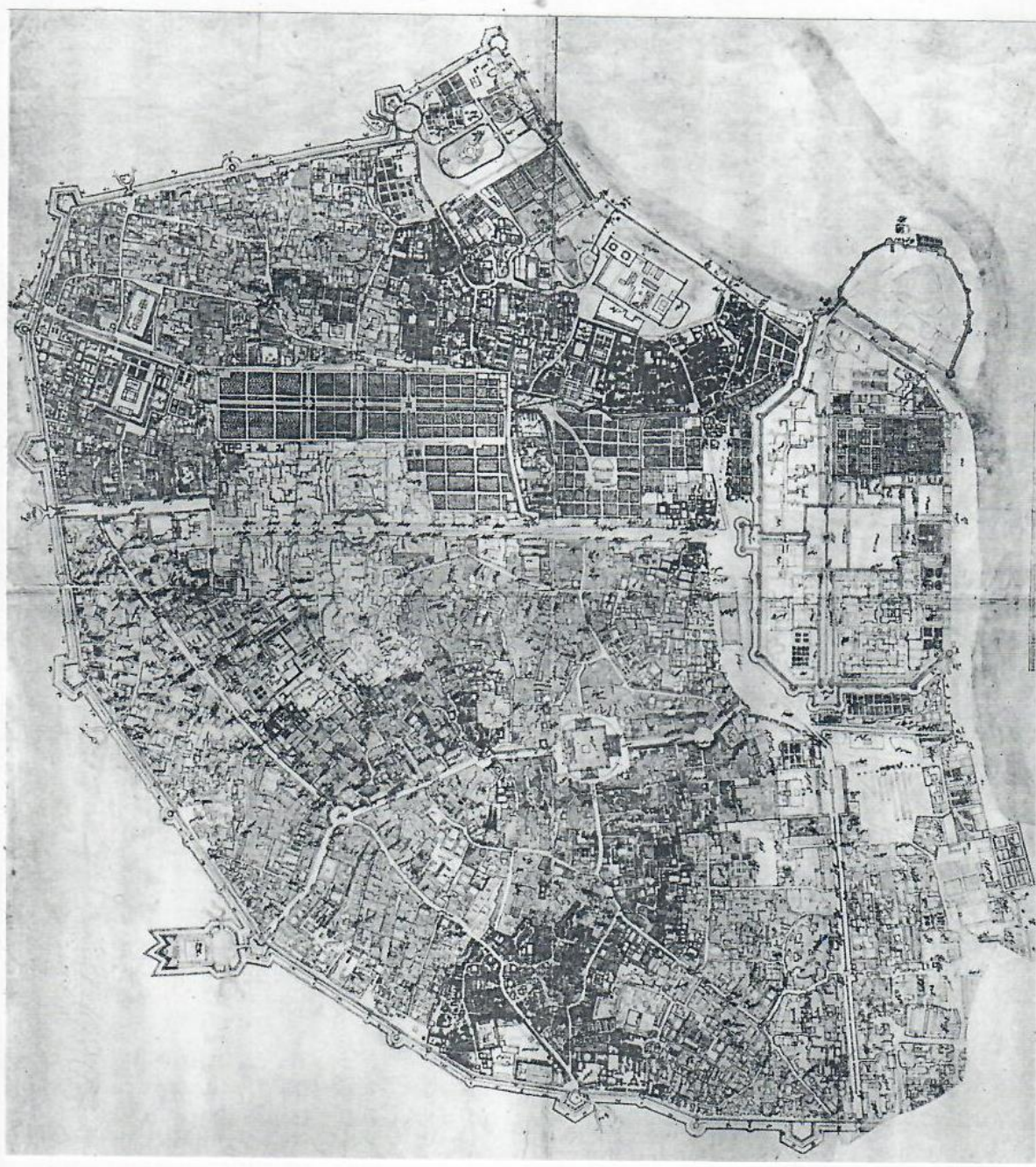
PLAN?

idea
future
imagination
subjective
propositional

Delhi 1700s



Delhi 1800s



1857 Delhi (peace)



1857 Delhi (war)



PLAN OF DELHI 1857-58.

Reference

Goolur Ethadkhan	1	Goolur Lahore Gate	7
Kushmeeree	2	Chandree Choak	8
Nigumbod	3	Kasimkhan	9
Toorkman	4	Ajmer Gate	10
Bhujlapuhare	5	Dureeba	11
Faiz Bazar	6	Raj Ghat	12



ASSAULT, 14TH SEPR 1857. FINAL CAPTURE, 20TH 1857.

J. F. *Sketched by Col. Bouchner, C.B.*



References to Batteries.

Brind's Battery.

Haye & Johnson's Battery.

Scott's Battery.

Tomb's Mortar Battery.

Remington's Battery.

Stations on Ridge.

1. *Grows New Battery.*
2. *Right Battery.*
3. *Hindoo Rao's House.*
4. *Observatory.*
5. *Mosque Picquet.*
6. *Flag Staff Picquet.*
7. *Round Tower Picquet.*

SIEGE OF DELHI

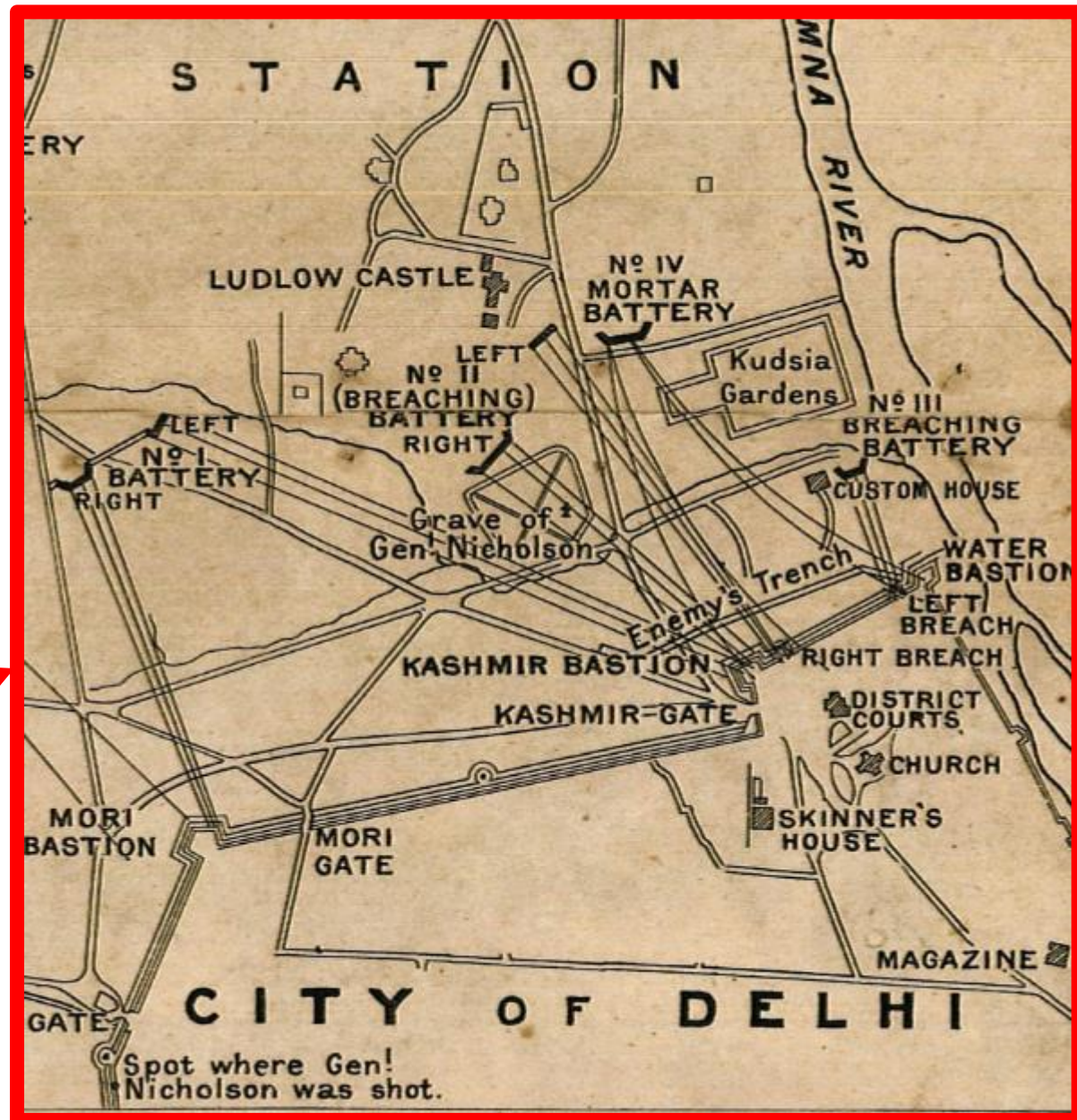

1857

Foot
0 1000 2000 3000



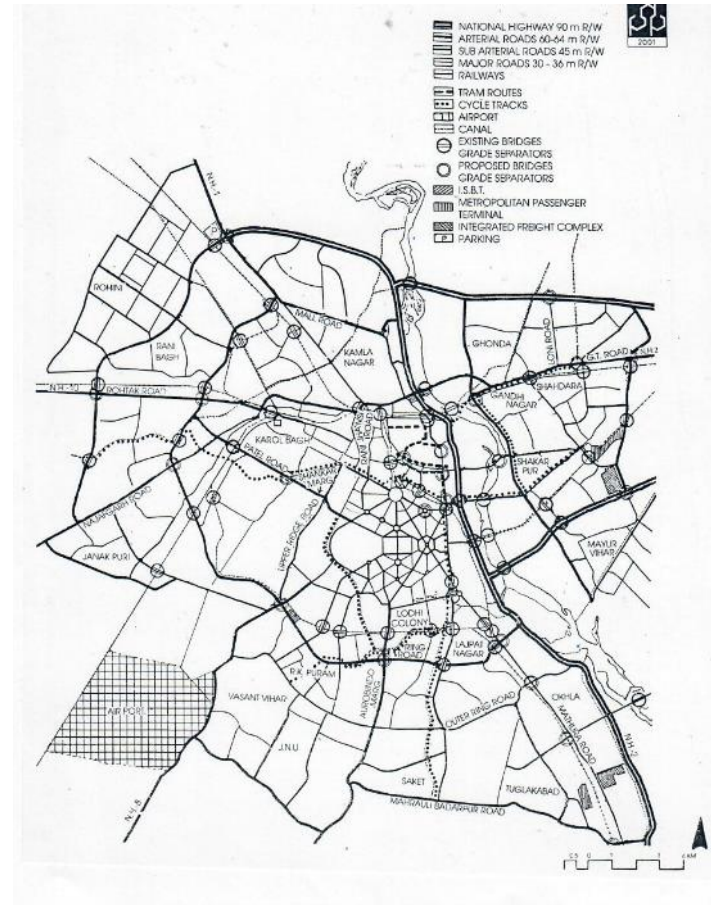
1857

Read

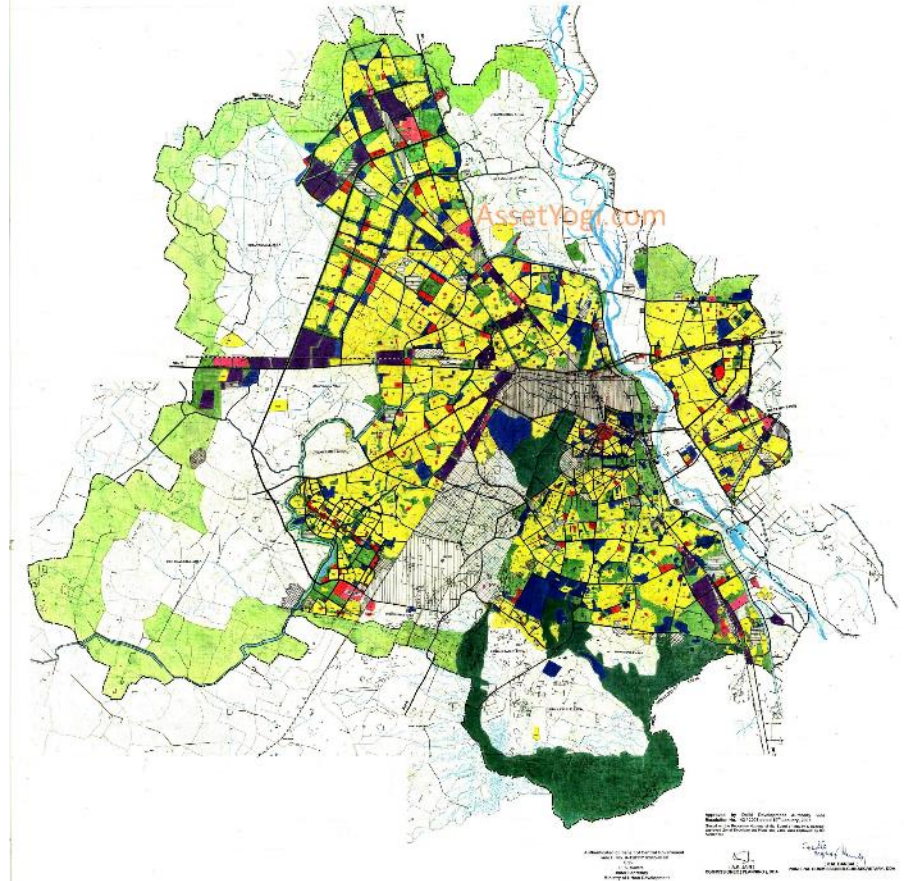




area



system

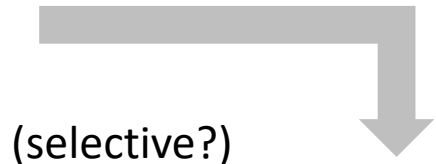


use

Who are maps for?

(accurate?)

data



(selective?)

representation



(partial?)

understanding



(sustainable?)

planning